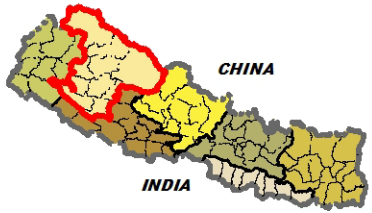


Administrative Boundary



Legend

- Airport
- Administrative Boundary**
 - International
 - Province
 - District
 - Metropolitan
 - Sub Metropolitan
 - Urban Municipality
 - Rural Municipality
- Local Unit**
 - Metropolitan City
 - Sub Metropolitan City
 - Urban Municipality
 - Rural Municipality
 - Designated Area
- Road Networks**
 - National Highway
 - Mid-Hill Highway
 - Major Feeder Road
 - Minor Feeder Road
 - Postal Road
 - Strategic Urban Road

Data Source:
 Admin Boundary: Department of Survey
 Airport: Department of Survey & ICIMOD
 Road Network: Department of Roads

Note* :
 This is a living document. We will be continuously editing and updating with revisions.

10

Districts

54

Rural Municipalities

25

Urban Municipalities

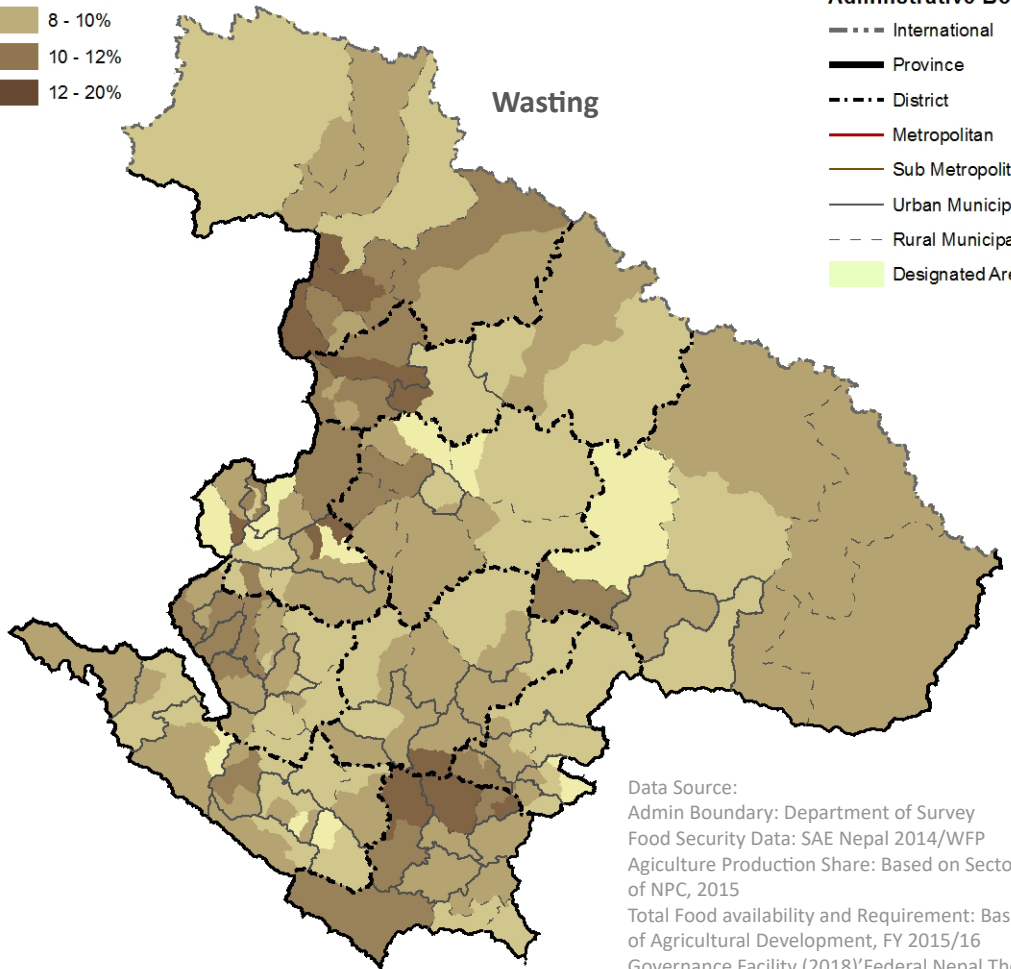
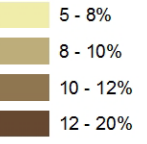
Designated Areas

- Shey Phoksundo National Park



Food & Nutrition

Wasting

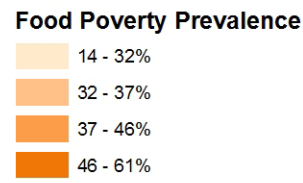
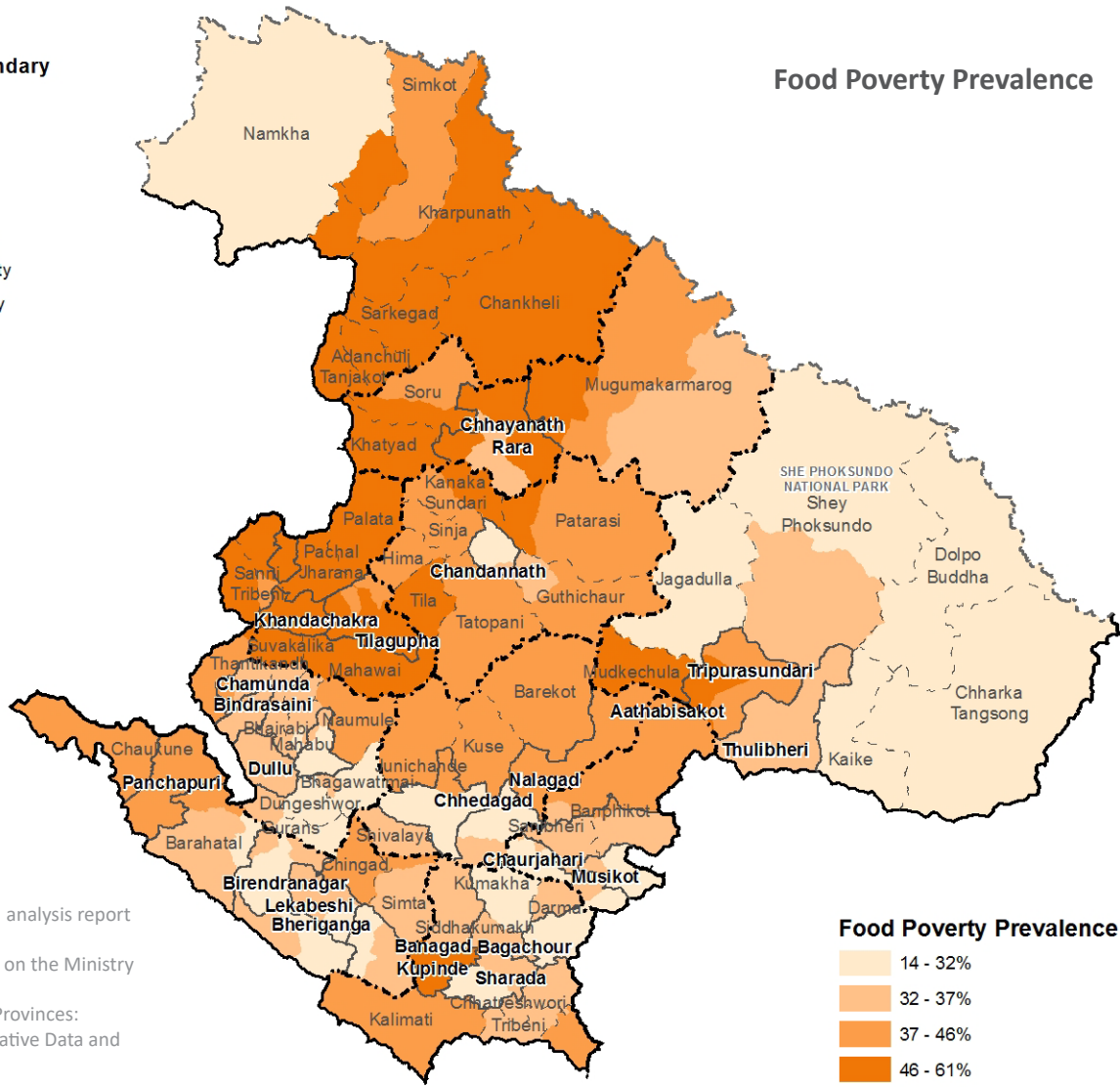


Wasting

Legend

- Administrative Boundary**
- International
 - Province
 - District
 - Metropolitan
 - Sub Metropolitan
 - Urban Municipality
 - Rural Municipality
 - Designated Area

Food Poverty Prevalence



Data Source:
 Admin Boundary: Department of Survey
 Food Security Data: SAE Nepal 2014/WFP
 Agriculture Production Share: Based on Sectoral analysis report of NPC, 2015
 Total Food availability and Requirement: Based on the Ministry of Agricultural Development, FY 2015/16
 Governance Facility (2018)'Federal Nepal The Provinces: Comparative Analysis of Economic & Administrative Data and Challenges', Kathmandu, Nepal

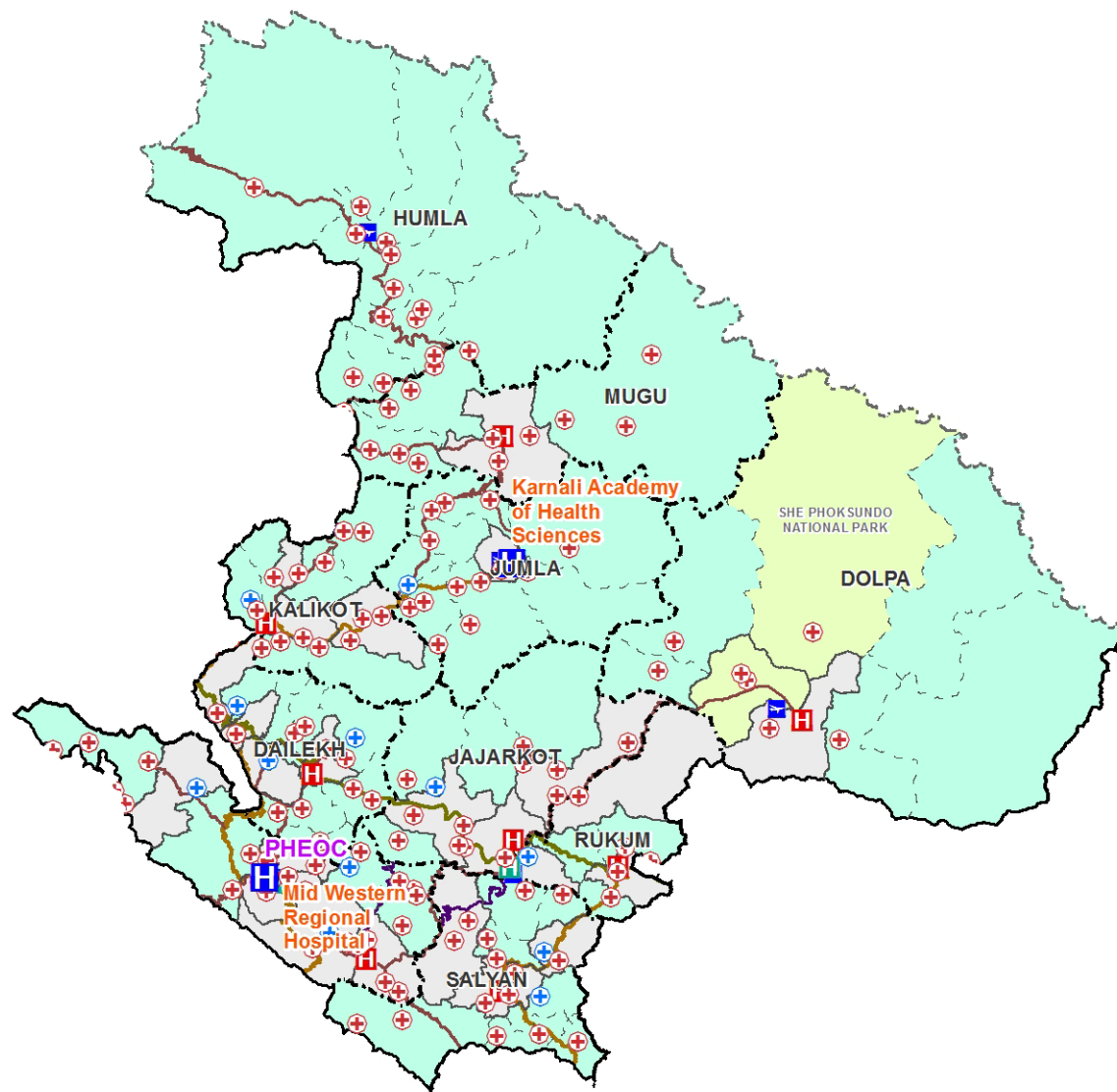
Agriculture Production Share 5.95% 309,057 Mt Total Available Food
330,499 Mt Food Requirement



Health Services

Legend

- Hub Hospital
 - Health Emergency Operation Center (HEOC)
 - Provincial Health Emergency Operation Center (PHEOC)
 - Central Medical Store (CMS)
 - Regional Medical Store (RMS)
 - Government Hospital
 - Private Hospital
 - Health Post
 - Public Health Care Center
-
- Local Unit**
 - Metropolitan City
 - Sub Metropolitan City
 - Urban Municipality
 - Rural Municipality
 - Designated Area
-
- Road Networks**
 - National Highway
 - Mid-Hill Highway
 - Major Feeder Road
 - Minor Feeder Road
 - Postal Road
 - Strategic Urban Road
 - Airport
-
- Administrative Boundary**
 - International
 - Province
 - District
 - Metropolitan
 - Sub Metropolitan
 - Urban Municipality
 - Rural Municipality




















Data Source:
 Admin Boundary: Department of Survey
 Health Infrastructure: Ministry of Health, WHO
 Governance Facility (2018)'Federal Nepal The Provinces: Comparative Analysis of Economic & Administrative Data and Challenges', Kathmandu, Nepal

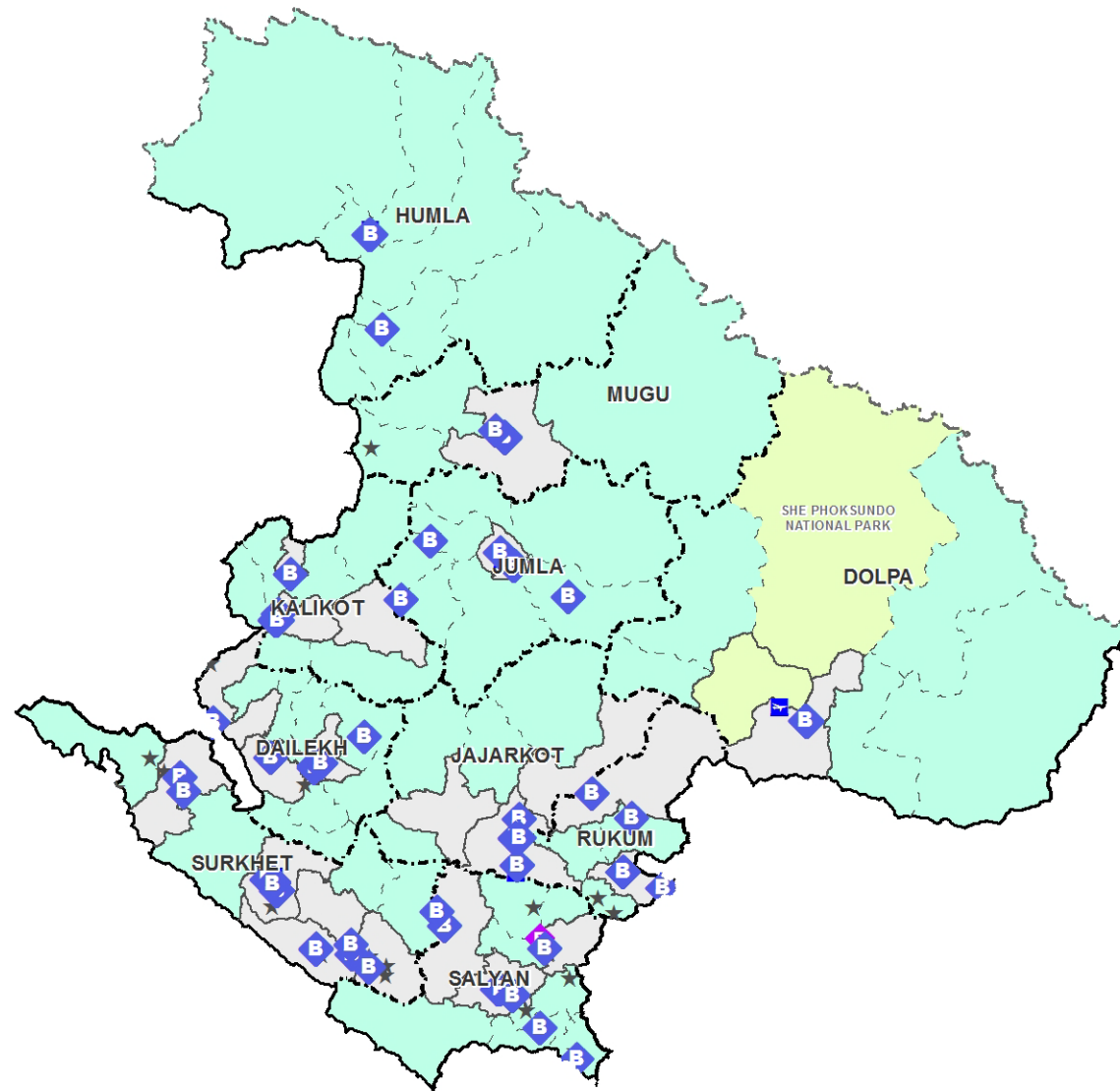
Total Public Health Facilities	395	45	Non-Public Health Facilities	2 Hub Hospitals	13 Primary Health Centres	21 Community Health Units
				12 Hospitals (Public)	336 Health Posts	3 Other Health Facilities
				2 PHEOC	10 Urban Health Centres	



Financial Services

Legend

- | | |
|--|---|
|  Commercial Bank | Local Unit |
|  Development Bank |  Metropolitan City |
|  Finance |  Sub Metropolitan City |
|  Microfinance |  Urban Municipality |
| Administrative Boundary |  Rural Municipality |
|  International |  Designated Area |
|  Province |  Airport |
|  District | |
|  Metropolitan | |
|  Sub Metropolitan | |
|  Urban Municipality | |
|  Rural Municipality | |

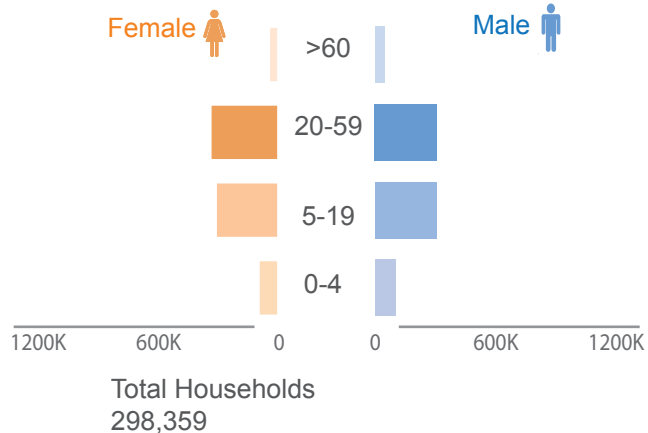


Data Source:
 Government Facility (2018) 'Federal Nepal-The Provinces : Comparative analysis of Economic and Administrative Data and Challenges', Kathmandu, Nepal
 Nepal Rastra Bank (unpublished)
 Nepal Rastra Bank, UNCDF


Total Financial Institutions	76 Commercial Banks	19,297
81	5 Development Banks	Population per Branch

POPULATION

Male 767,923
 Female 802,495
 Average HH Size 5.26
 Sex Ratio 95.69



VULNERABLE

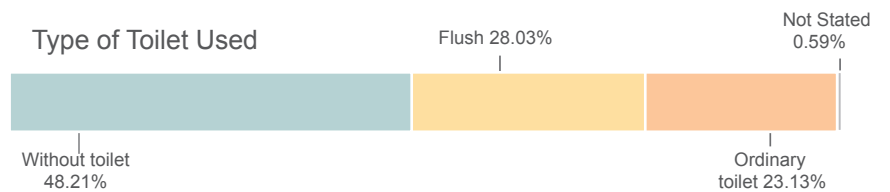
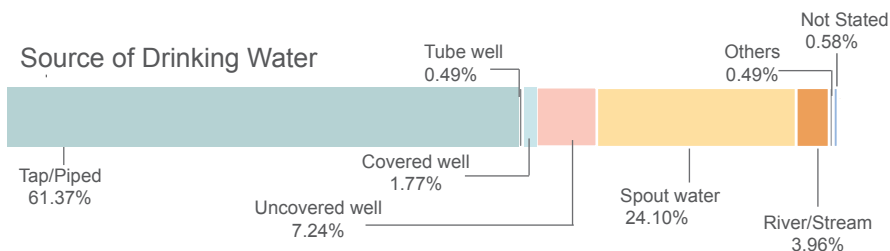


Elderly **6.22%** **26,886**

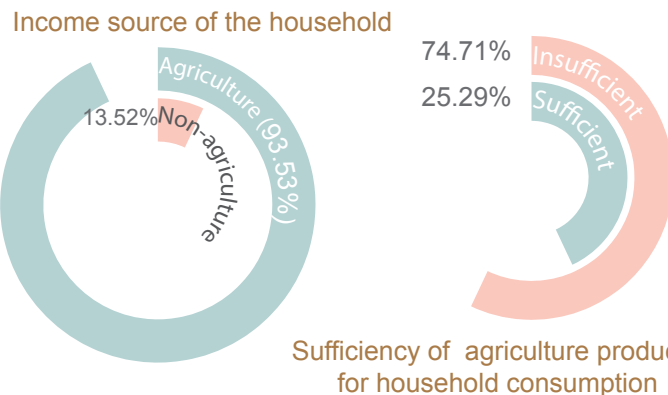
Differently abled **6.06%** **22,291**

Icons : <https://thenounproject.com/>

WATER AND SANITATION



FOOD



Sources

Population/WASH/Differently able/Elderly/Shelter: Province Summary Population Census 2011

Human Development/Education:

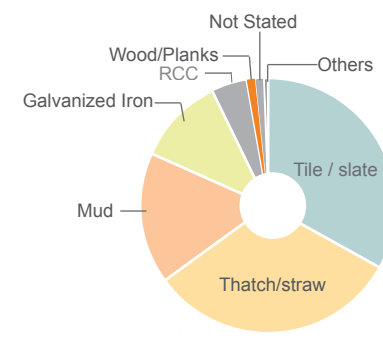

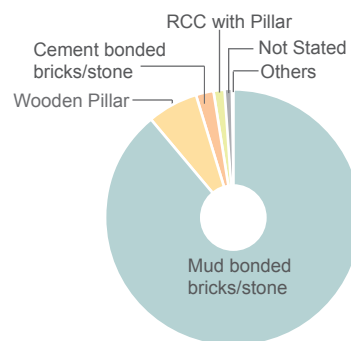
Government Facility (2018) 'Federal Nepal-The Provinces : Comparative analysis of Economic and Administrative Data and Challenges (Nepal Human Development Report, 2014 & Population Monograph of Nepal Volume II, 2014 ; Flash Report 20 16/17, DoE

Vulnerable (Neonate, Pregnant & Lactating) :

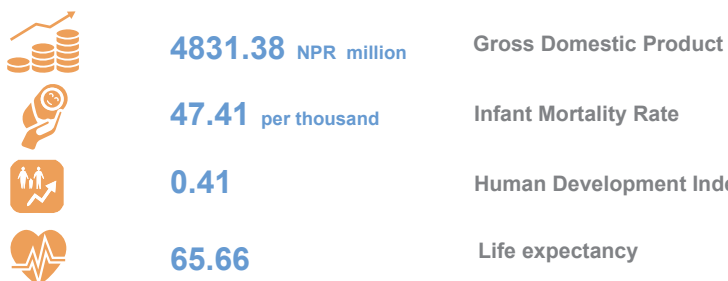
Calculated from Annual Report, DoHS (2016/17)

Note* : This is a living document. We will be continuously editing and updating with revisions.

SHELTER



HUMAN DEVELOPMENT INDICATOR



EDUCATION



Literacy Rate %

72.88

53.21